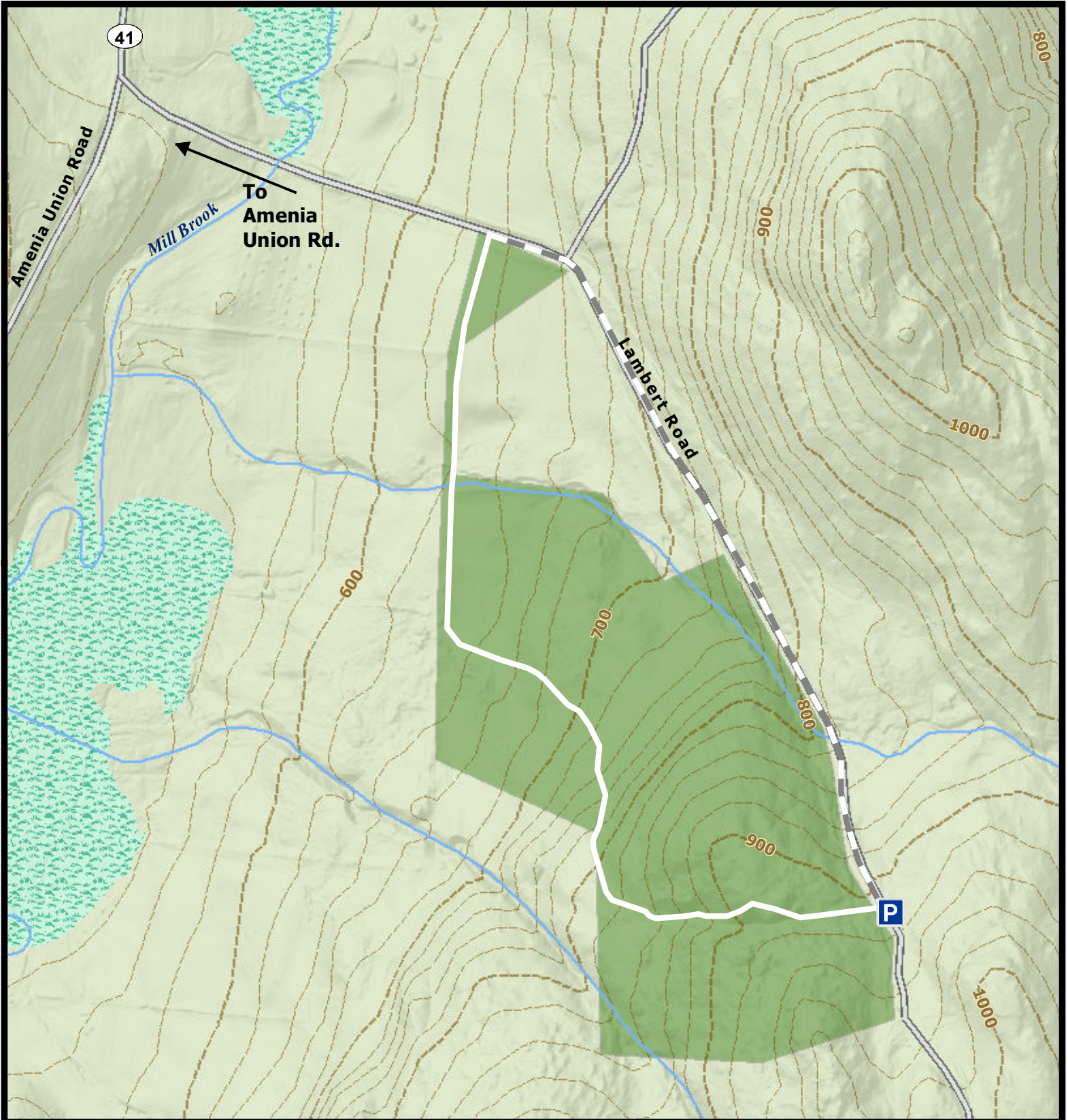








Bucksbaum Preserve

Difficulty: Moderate




Map Elements

-  Preserve Boundary
-  Trail (1.2 mi Loop via Lambert Rd)
-  Lambert Rd Loop
-  Parking

-  Watercourse
-  Wetland
- Elevation Contours**
-  100 ft Major
-  20 ft Minor

Date: 1/23/2023



1 inch = 450 feet
Scale: 1:5,400