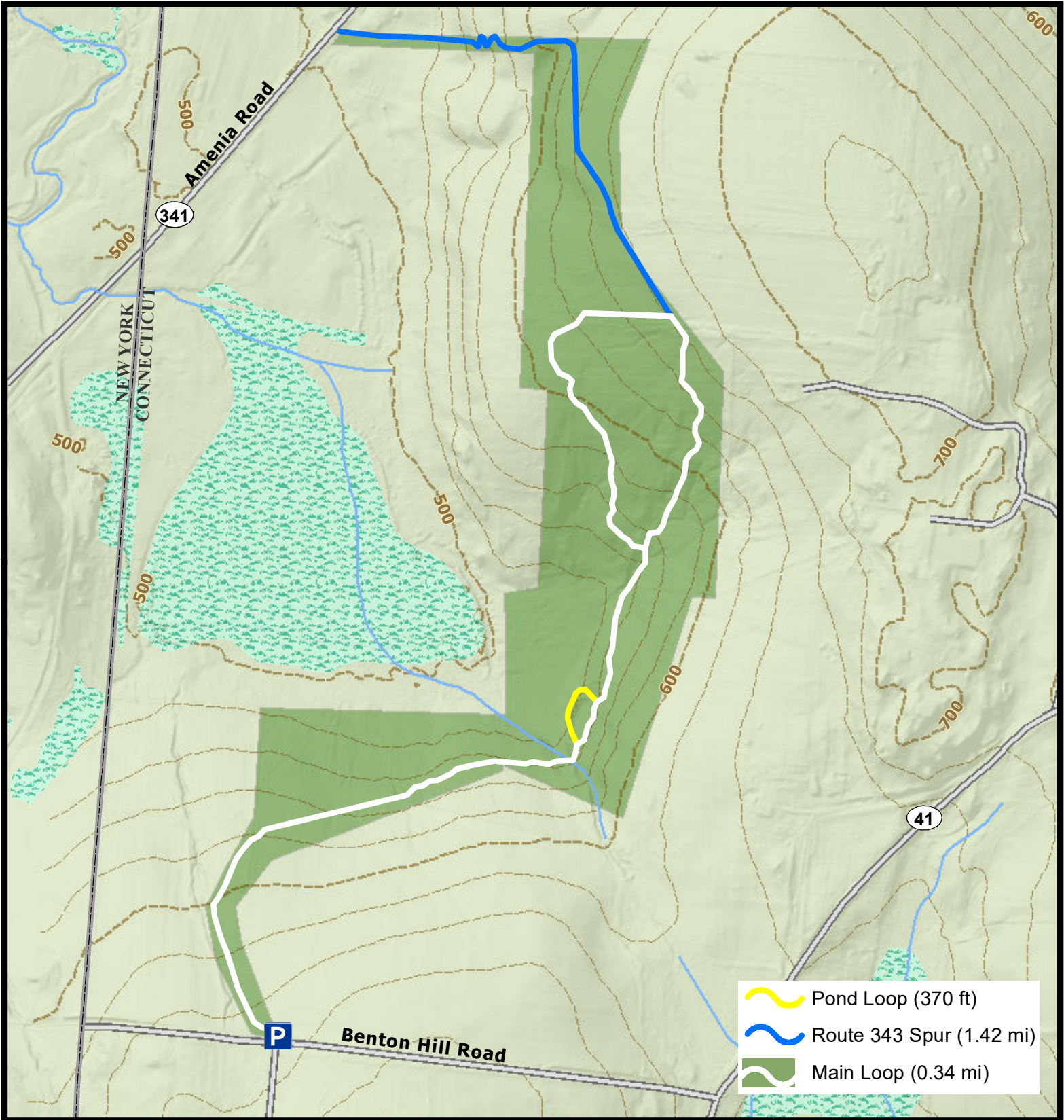





Benton Hill Preserve

Difficulty: Easy




-  Pond Loop (370 ft)
-  Route 343 Spur (1.42 mi)
-  Main Loop (0.34 mi)



1 inch = 600 feet
Scale: 1:7,200

Map Elements

-  Preserve Boundary
-  Parking
-  Watercourse
-  Wetland

Elevation Contours

-  100 ft Major
-  20 ft Minor

Date: 1/20/2023