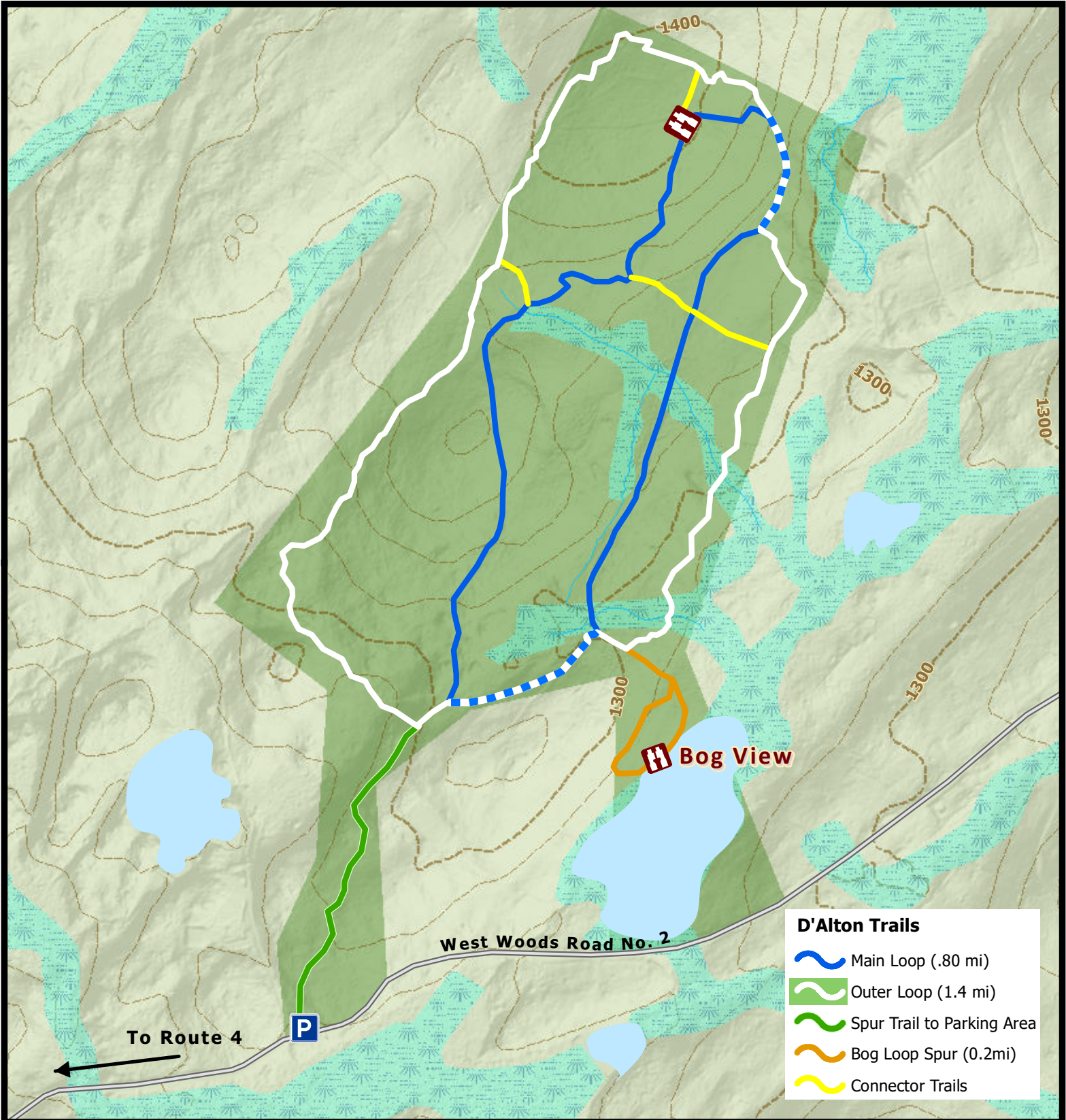







D'Alton Preserve

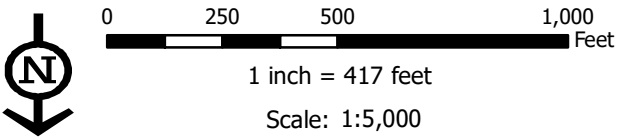
Difficulty: Moderate











D'Alton Trails

-  Main Loop (.80 mi)
-  Outer Loop (1.4 mi)
-  Spur Trail to Parking Area
-  Bog Loop Spur (0.2mi)
-  Connector Trails

Date: 1/21/2023



Map Elements

- | | | |
|---|---|--|
|  Preserve Boundary |  Watercourse | Elevation Contours |
|  View |  Waterbody |  100 ft Major |
|  Parking |  Wetland |  20 ft Minor |